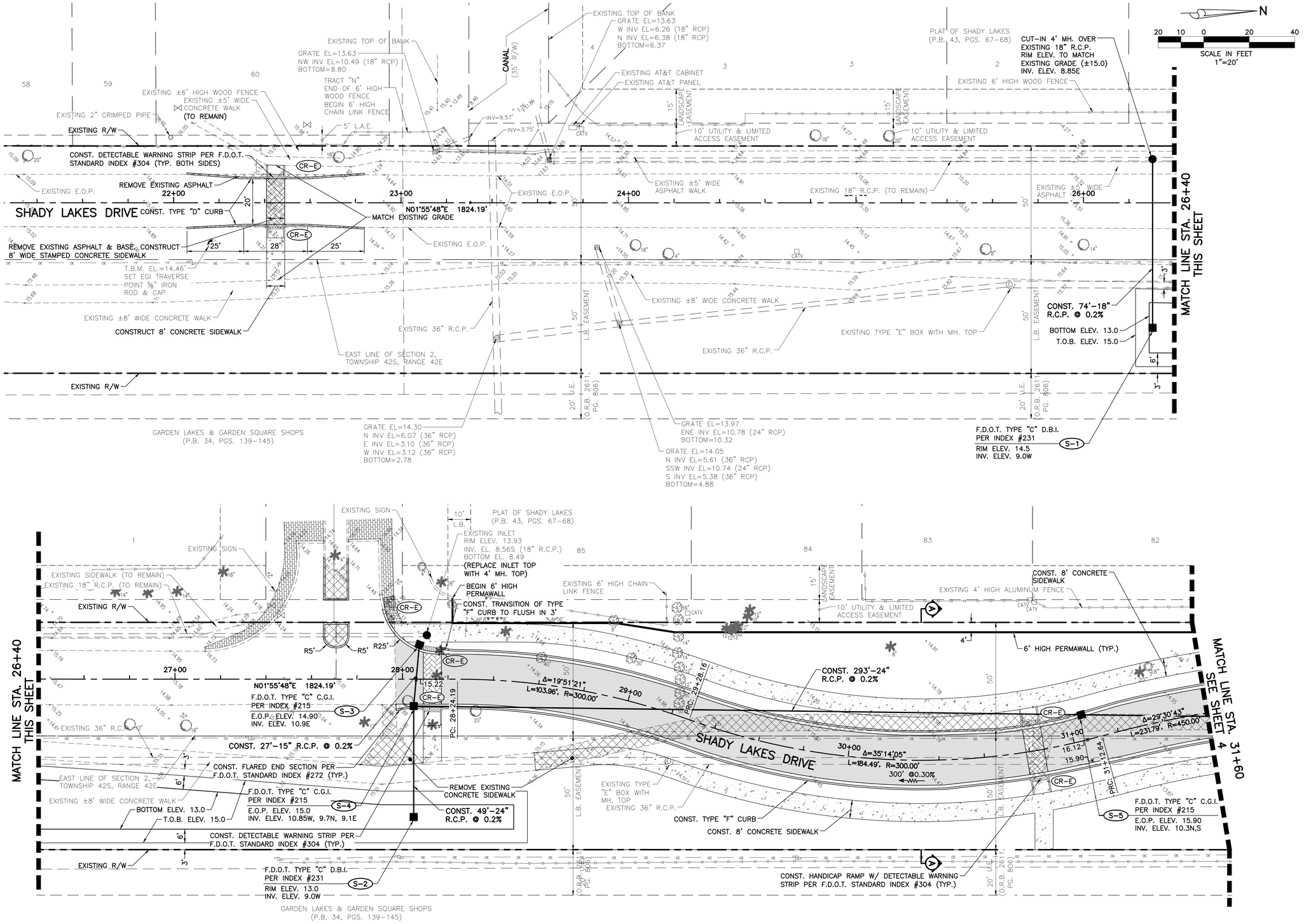

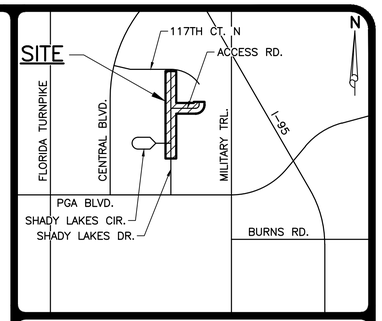

LOCATION MAP
NOT TO SCALE

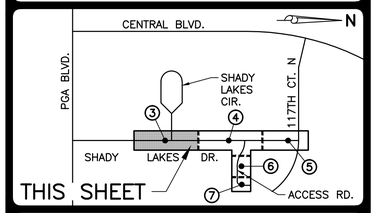

KEY MAP
NOT TO SCALE

LEGEND

- S-10 — INLET NUMBER
- PROPOSED STORM SEWER AND CATCH BASIN
- PROPOSED STORM SEWER AND MANHOLE
- DIRECTION OF FLOW
- DIRECTION OF SWALE
- 19.0 — PROPOSED GRADE ELEVATION
- X13.96 — EXISTING GRADE ELEVATION
- ASPHALT PAVEMENT
- CONCRETE
- DECORATIVE STAMPED CONCRETE
- DETECTABLE WARNING SURFACE
- SAWCUT & REMOVE EXISTING PAVEMENT, CONCRETE, CURB, ETC.
- PROPOSED LIGHT POLE (BY OTHERS)
- PROPOSED DIRECTIONAL ARROW
- 24" WHITE STOP BAR, "STOP" SIGN & 25'-6" DOUBLE YELLOW
- EXISTING OVERHEAD POWER LINE & POWER POLE
- EXISTING STORM DRAINAGE PIPE
- EXISTING WATER MAIN
- EXISTING SEWER MAIN
- EXISTING FORCE MAIN

6/21/2016

48 HOURS BEFORE DIGGING
BROWARD • PALM BEACH • INDIAN RIVER
ST. LUCIE • MARTIN COUNTIES
CALL TOLL FREE
1-800-432-4770
SUNSHINE STATE 1 CALL
UNDERGROUND UTILITIES
NOTIFICATION CENTER

2.) ADDED 6' HIGH PERMAWALL PER CITY OF P.B.G., 06/21/16 D.B.
1.) REVISED BASIN #1 DRY DETENTION AREAS PER CITY OF P.B.G. & UPDATED SURVEY PER SURVEYOR, 06/09/16 D.B.

REVISIONS

SIMMONS & WHITE
ENGINEERING | PLANNING | CONSULTING | SINCE 1982
Authorization No. 3452
2581 Metrocentre Blvd West • Suite 3 • West Palm Beach, Florida 33407 • (561) 478-7848

DESIGN	DRAWN	CHECKED	APPROVED	DATE
E.C.	T.M./D.B.			

SHADY LAKES DRIVE
SECTION 1 & 2, TOWNSHIP 42S., RANGE 42E.
CITY OF PALM BEACH GARDENS, FLORIDA
ROADWAY PLAN

JOB NO.	DRAWING NO.	SHEET	OF
16-010	16010S03	3	14

Y:\AUTOCAD_FILES\2016\16-010\16010S03-7_X01.dwg 6/21/2016 4:38 PM Daniel Brunet

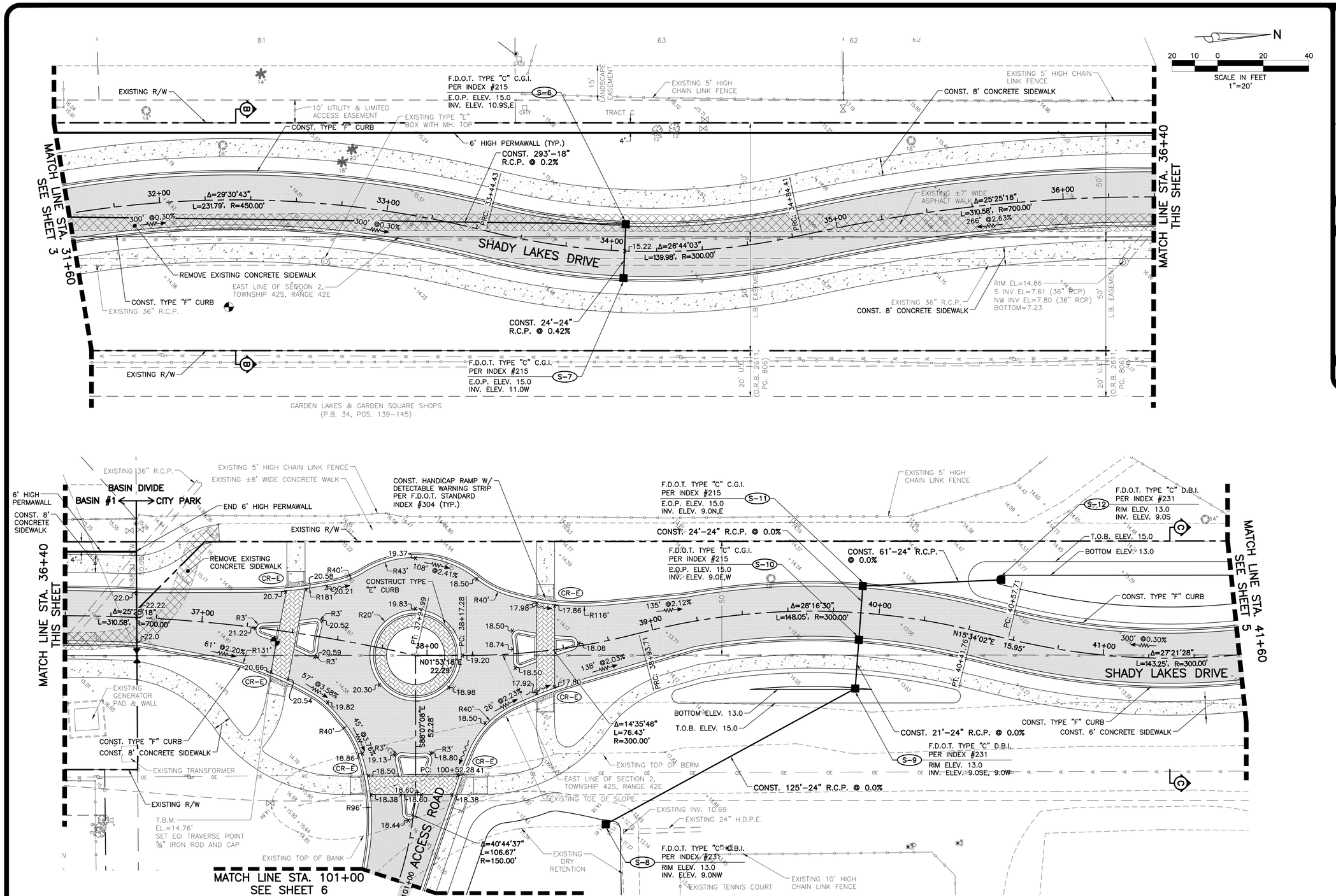

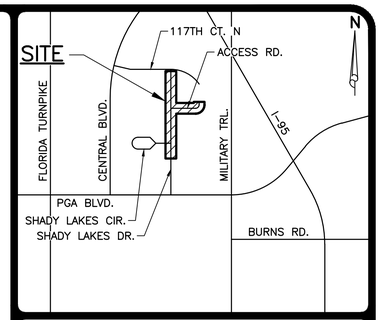

LOCATION MAP
NOT TO SCALE

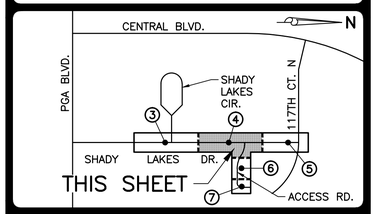

KEY MAP
NOT TO SCALE

LEGEND

- S-10 INLET NUMBER
- PROPOSED STORM SEWER AND CATCH BASIN
- PROPOSED STORM SEWER AND MANHOLE
- DIRECTION OF FLOW
- DIRECTION OF SWALE
- 19.0 PROPOSED GRADE ELEVATION
- 13.96 EXISTING GRADE ELEVATION
- ASPHALT PAVEMENT
- CONCRETE
- DECORATIVE STAMPED CONCRETE
- DETECTABLE WARNING SURFACE
- SAWCUT & REMOVE EXISTING PAVEMENT, CONCRETE, CURB, ETC.
- PROPOSED LIGHT POLE (BY OTHERS)
- PROPOSED DIRECTIONAL ARROW
- 24" WHITE STOP BAR, "STOP" SIGN & 25'-6" DOUBLE YELLOW
- EXISTING OVERHEAD POWER LINE & POWER POLE
- EXISTING STORM DRAINAGE PIPE
- EXISTING WATER MAIN
- EXISTING SEWER MAIN
- EXISTING FORCE MAIN

6/21/2016

48 HOURS BEFORE DIGGING
BROWARD • PALM BEACH • INDIAN RIVER
ST. LUCIE • MARTIN COUNTIES
CALL TOLL FREE
1-800-432-4770
SUNSHINE STATE 1 CALL
UNDERGROUND UTILITIES NOTIFICATION CENTER

3.) ADDED 6' HIGH PERMAWALL PER CITY OF P.B.G., 06/21/16 D.B.
2.) REVISED BASIN #1 DRY DETENTION AREAS PER CITY OF P.B.G. & UPDATED SURVEY PER SURVEYOR, 06/09/16 D.B.
1.) REVISED DRAINAGE CONFIGURATION & NUMBERING PER CONTRACTOR, 05/31/16 D.B.

REVISIONS

SIMMONS & WHITE
ENGINEERING | PLANNING | CONSULTING | SINCE 1982
Authorization No. 3452
2581 Metrocentre Blvd West • Suite 3 • West Palm Beach, Florida 33407 • (561) 478-7848

DESIGN	DRAWN	CHECKED	APPROVED	DATE
E.C.	T.M./D.B.			

SHADY LAKES DRIVE
SECTION 1 & 2, TOWNSHIP 42S., RANGE 42E.
CITY OF PALM BEACH GARDENS, FLORIDA
ROADWAY PLAN

JOB NO.	DRAWING NO.	SHEET	OF
16-010	16010S04	4	14

Y:\AUTOCAD_FILES\2016\16-010\16010S03-7_X01.dwg 6/21/2016 4:38 PM Daniel Brunet